

# **Landesbibliothek Oldenburg**

**Digitalisierung von Drucken**

## **A Voyage Towards The South Pole, And Round The World**

Performed In His Majesty's Ships the Resolution and Adventure, In the  
Years 1772, 1773, 1774, and 1775 ; In Two Volumes

**Cook, James  
Furneaux, ...**

**London, 1777**

Karte

**urn:nbn:de:gbv:45:1-2218**

77

U  
24




EASTER ISLAND.

Latitude  $27^{\circ} 05' 30'' S^{\circ}$

Longitude  $109^{\circ} 46' 20'' W^t$  of Greenwich.




Scale of one League



W Whitechurch sculp 1776.  
Published Feb 1<sup>st</sup> 1777 by W<sup>m</sup> Strahan, at New Street, Shoe Lane, & The Oldell in the Strand London.

N<sup>o</sup> IX



276

1776  
Ma  
Tuesda

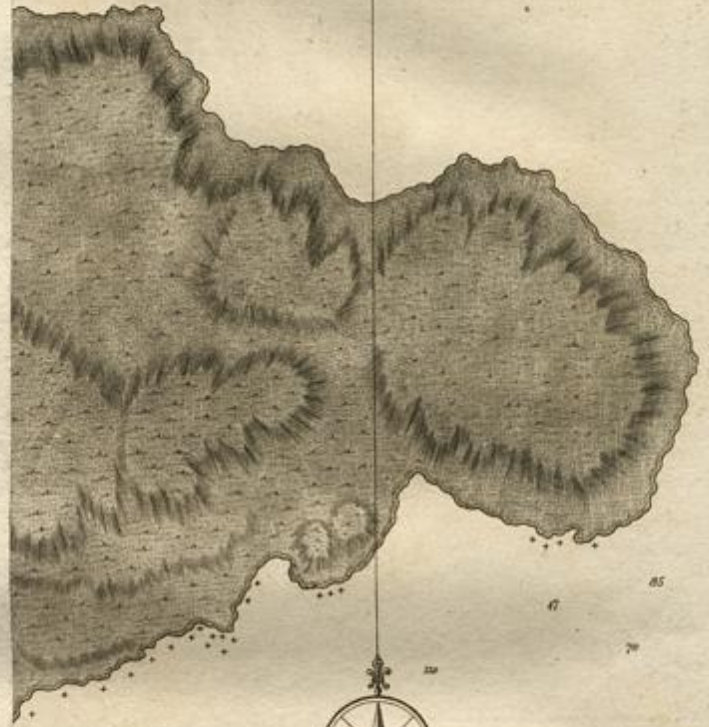
Friday



R ISLAND.

$27^{\circ} 05' 30'' S^{\circ}$

$16^{\circ} 20' W^{\circ}$  of Greenwich.



of one League

Whitechurch sculp. 1776.  
at Shoe Lane, & The Castle in the Strand London.

N<sup>o</sup> IX

