

Landesbibliothek Oldenburg

Digitalisierung von Drucken

Der Jeversche Deichband

Geschichte und Beschreibung der Deiche, Uferwerke und Siele im dritten Oldenburgischen Deichbande und im Königlich Preußischen westlichen Jadegebiet

18 Karten zum Jeverschen Deichband


Tenge, O.

Oldenburg, 1884

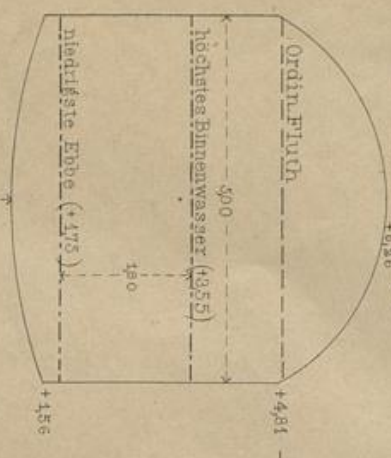
Blatt 18. Querprofile der Siele im dritten Deichbande.

urn:nbn:de:gbv:45:1-3876

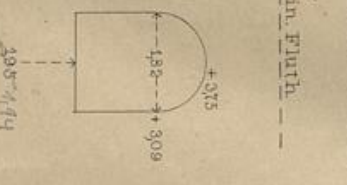




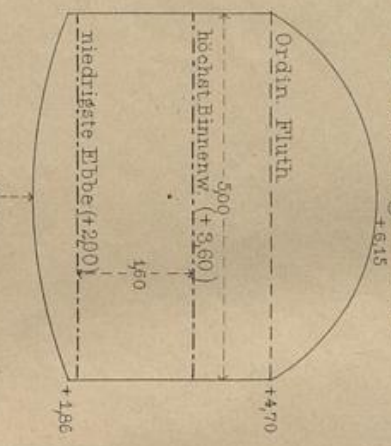
6 Marien-Siel




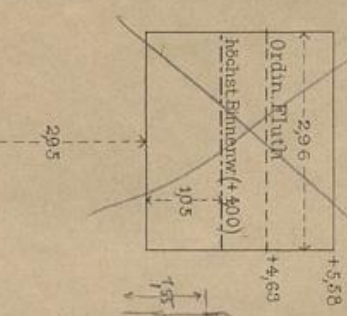
7 Banter-Siel



8 Rüstinger-Siel

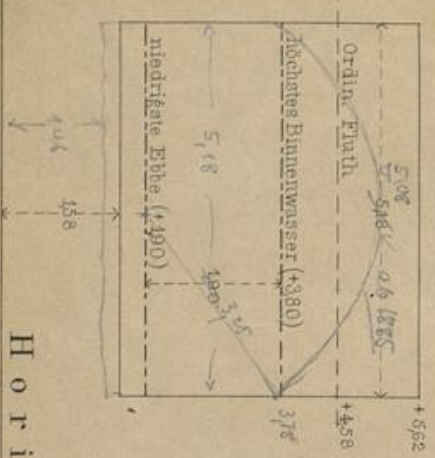


9 Jnhauser-Siel




Horizontale des Deichniveaus.


10 Hook-Siel



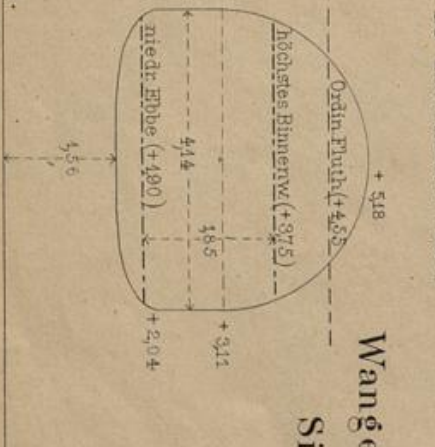
11 Crildammer-Siel



12 Hohensteter-Siel



13 Horumer-Siel



Wangerländische Sielacht.

Horizontale des Deichniveaus.

9 Steinhausen-Stiel

Blatt 18

