

# **Landesbibliothek Oldenburg**

## **Digitalisierung von Drucken**

### **Der Butjadinger Deichband**

Geschichte und Beschreibung der Deiche, Uferwerke und Siele im zweiten Oldenburgischen Deichbande und im Königlich Preußischen östlichen Jadegebiet

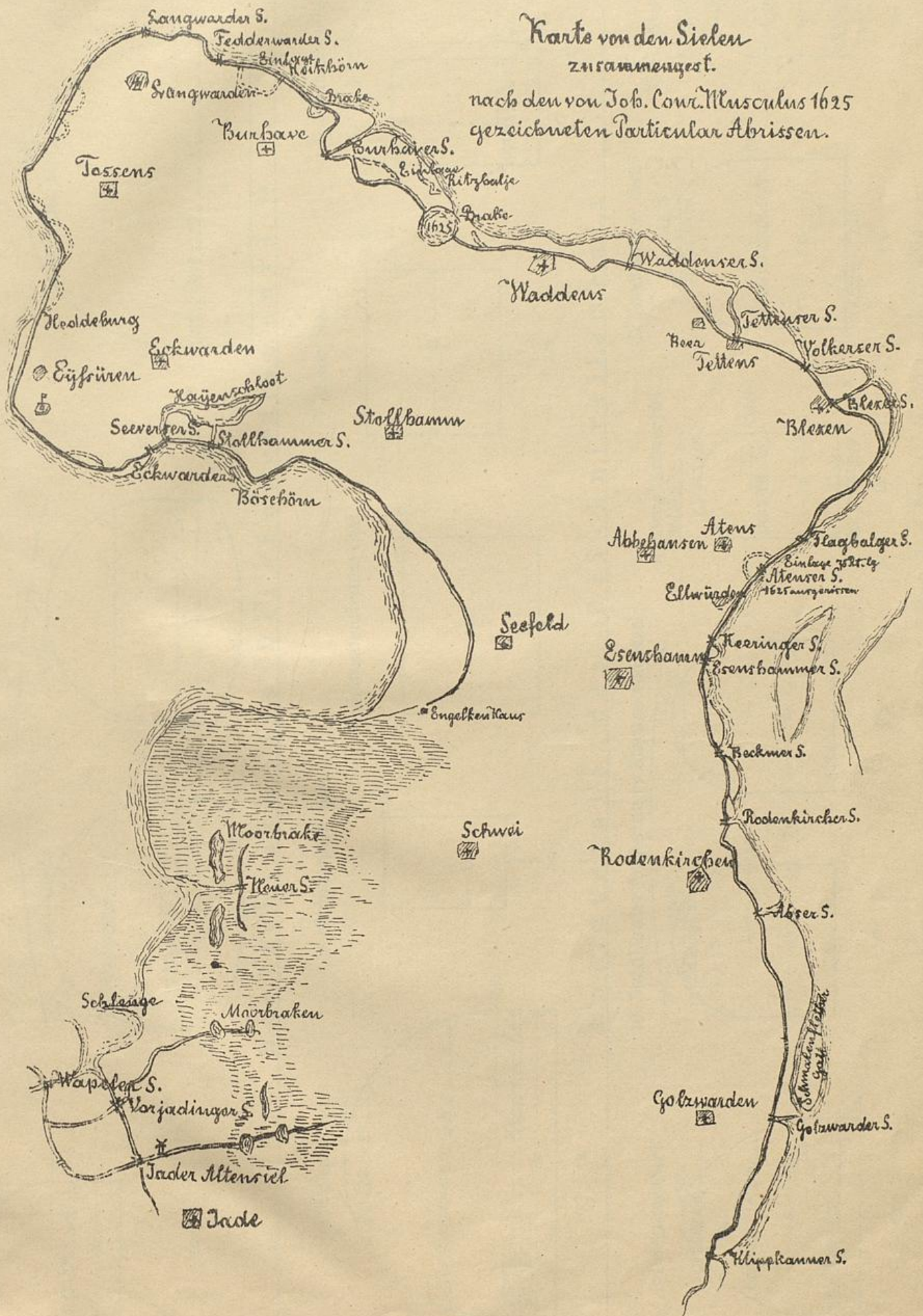
25 Karten zum Butjadinger Deichband

**Tenge, O.**

**Oldenburg, 1912**

Tafel 23. Karte von den Sielen an der Weser und Jade nach Joh. Conr. Musculus 1625.

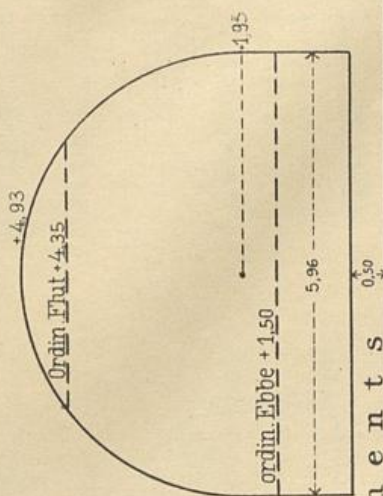
**urn:nbn:de:gbv:45:1-3623**



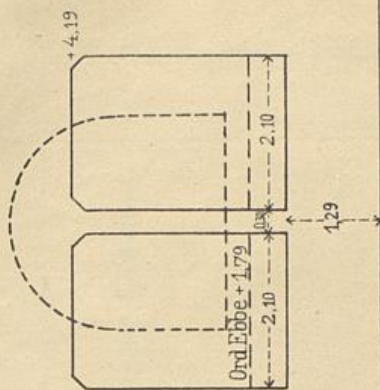




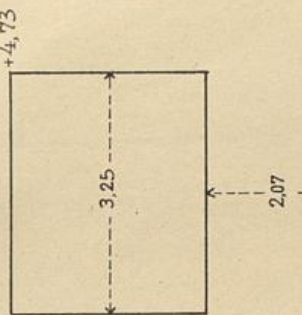




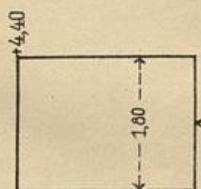
8 Strohauser Siel



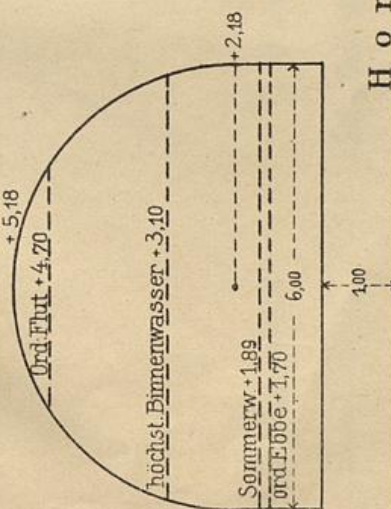
7 Absers Siel



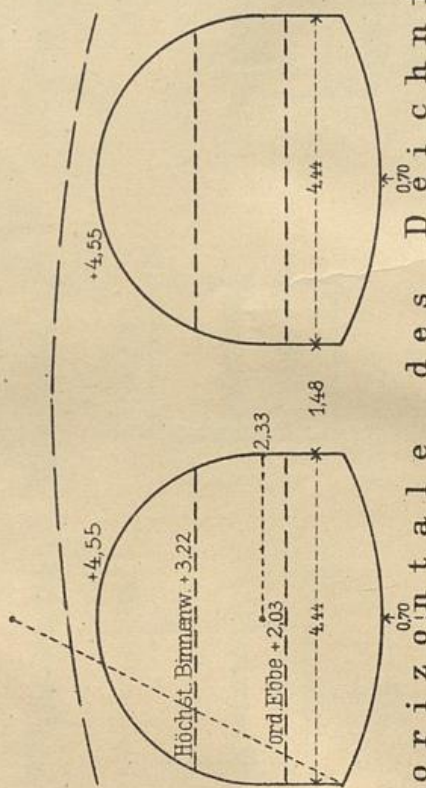
5 Klippkammer Siel



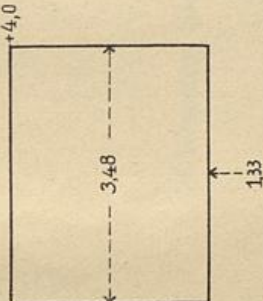
4 Braker Siel



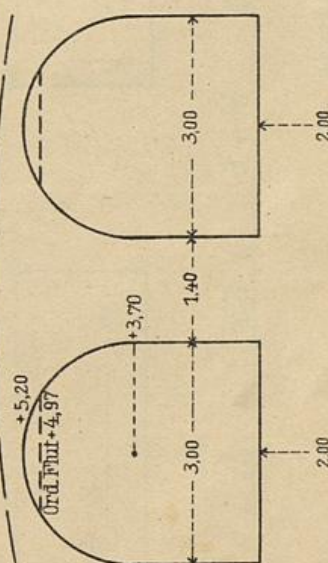
2 Moorriemer Kanalsiel



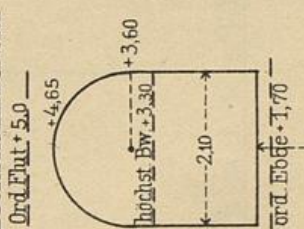
6 Schmalenflether Siel



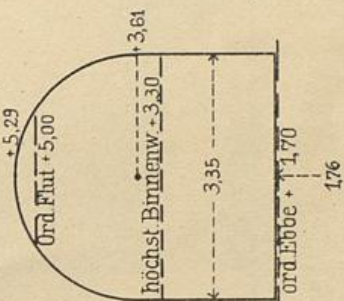
10 Stadländer-Butjadinger Zuwässerungssiel



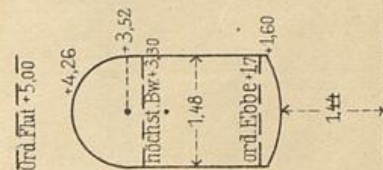
11 Esenshammer Siel



12 Abbehauser Siel



13 Flagbalger Siel



Horizontale des Deichnivelements

Horizontale des Deichnivelements

Horizontale des Deichnivelements

