

Landesbibliothek Oldenburg

Digitalisierung von Drucken

Die Bohlenwege im Flußgebiet der Ems und Weser

**Alten, Friedrich Kurd von
Oldenburg, 1888 [erschienen 1889]**

Tafel II.

urn:nbn:de:gbv:45:1-7388

Tafel II.

Fig. 4.

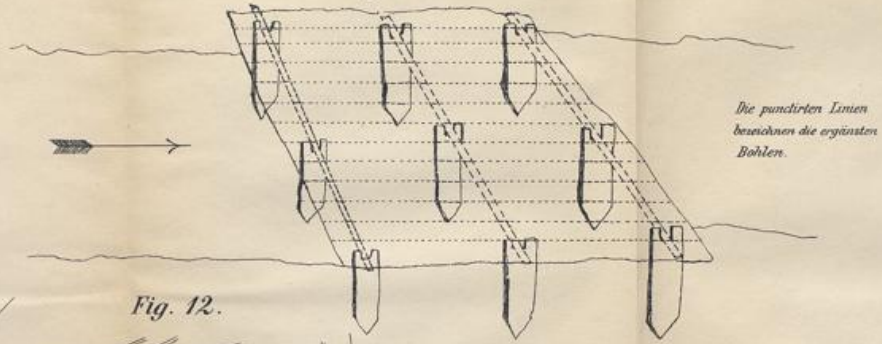
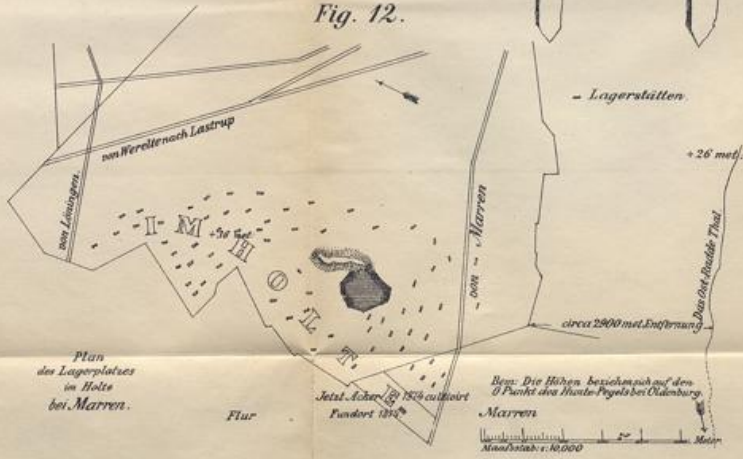


Fig. 12.



Plan
des Lagerplatzes
in Holte
bei Marren.

Fig. 13.



LANDES-
BIBLIOTHEK
OLDENBURG

A circular blue ink stamp from the Landesbibliothek Oldenburg. The text "LANDES- BIBLIOTHEK OLDENBURG" is arranged in a semi-circle at the top. The center of the stamp contains a shield-shaped emblem with a grid pattern and some illegible text or a date.


Fig. 6.

bis 2 meter

0.50 - meter

Moor.

Moor. Sand.



Tafel III.

Bohlenweg bei Jethausen.

Fig. 8.
Langschwelle.



Fig. 7.

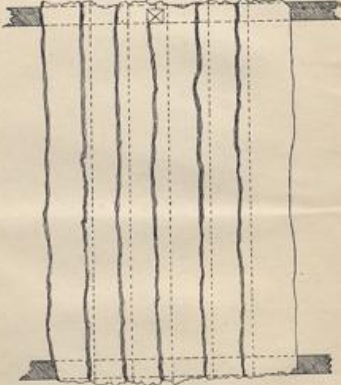



Fig. 5.



Lith. Anst. v. Gerh. Stalling in Oldenburg

Fig. 6.

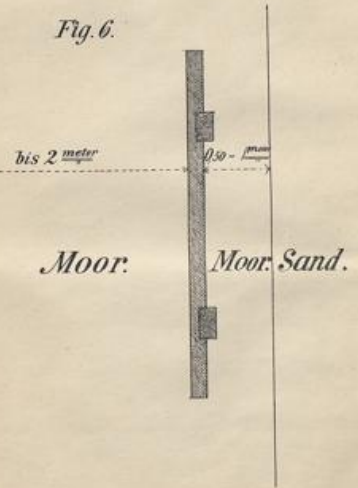


Fig. 9.

