

Landesbibliothek Oldenburg

Digitalisierung von Drucken


**A Voyage To New Guinea, And The Moluccas, From
Balambangan: Including An Account of Magindano,
Sooloo, and other Islands; And Illustrated With Thirty
Copperplates, Performed In The Tartar Galley, ...**

Forrest, Thomas

London, 1779


Pl. 7 P. 94

urn:nbn:de:gbv:45:1-1505



b. Balabalak 5 L.

c. Part of Ruib NNW. 5 L.



nd of Gag

e. Entrance into the Harbour
p-p. Buggefs Paoluakan



Gag 7 L.

Doif E.b.N. 2 L.



NNE. 6 L.

of Gibby

Tho: Vintres Sculp.

had by Capt: Tho: Forrest as the Act directs, Jan: 30th 1779.



Hombaba
 Abden
 Kambur

Of middling height the rest Flat.

ISLANDS of Airoo or Fowz
 31 feet
 From Airoobah, that
 may be just seen.



Wing O. Kambur

Red Sea

Equator

ISLAND of WAYGIU

GAMMERA I.

SALWATTY I.



1. Strait of Waygiu N.W. 4 miles

2. Hombaba S.E.


3. Part of Red SEA I.



4. Mouth of the Harbour N.W. 4 miles

Island of Gog

5. Entrance into the Harbour N.W. 4 miles



6. Mouth of the Harbour N.W. 4 miles

Gog 7 E.


Def. H.W. 4 E.



7. Mouth of the Harbour N.W. 4 miles

Island of Gibby

H.W. 4 E.



8. Mouth of the Harbour N.W. 4 miles

Published by Capt. Thos. Forrest in the Strait of Waygiu, July 30th 1773

9. Mouth of the Harbour N.W. 4 miles

