

Landesbibliothek Oldenburg

Digitalisierung von Drucken

A Voyage Towards The South Pole, And Round The World

Performed In His Majesty's Ships the Resolution and Adventure, In the
Years 1772, 1773, 1774, and 1775 ; In Two Volumes

**Cook, James
Furneaux, ...**


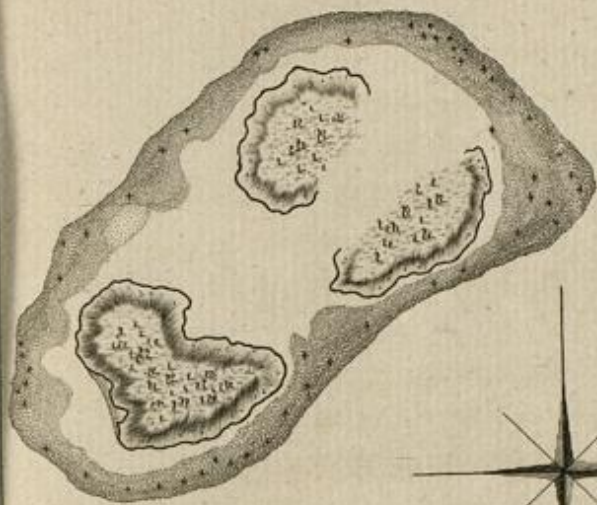
London, 1777

Karte

urn:nbn:de:gbv:45:1-2228

HARVEY'S ISLE.

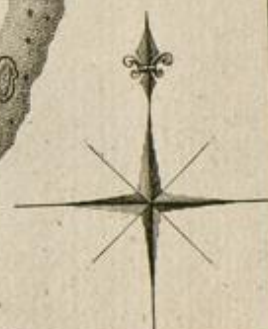
Lat.....19° 48' S°
Longit.....158° 54' W! a Greenw^h



Scale of Miles. 1 2 3 4 5

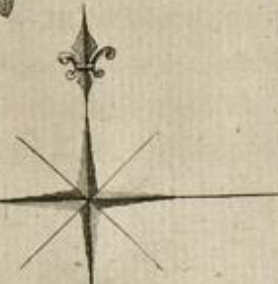
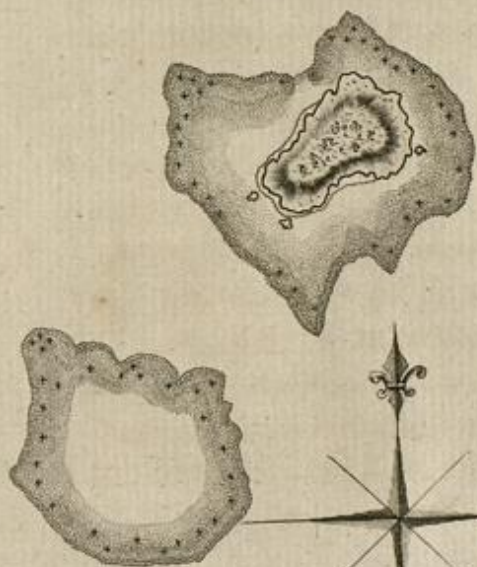
PALMERSTON ISLE.

Lat.....18° 04' S°
Longit.....163° 10' W! a Greenw^h



TURTLE ISLE.

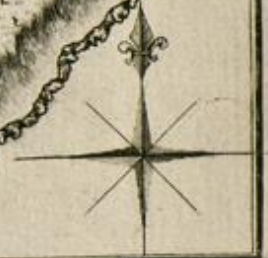
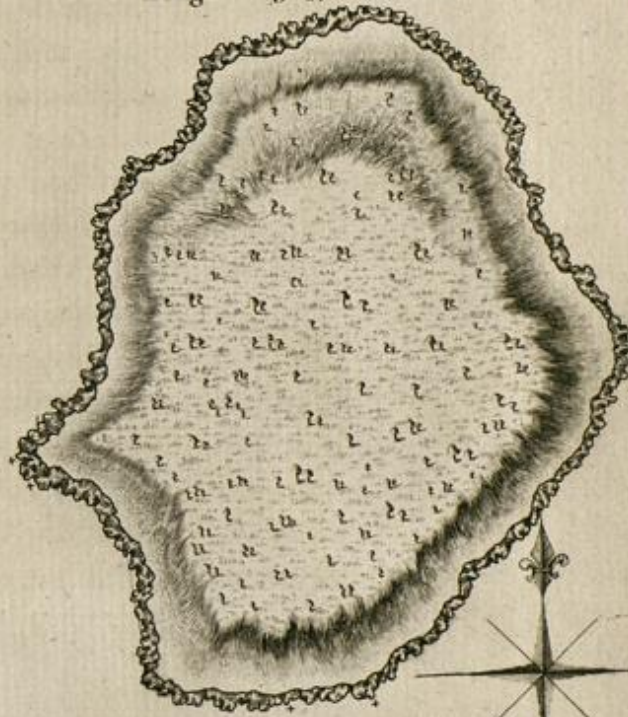
Lat.....19° 48' S°
Longit.....178° 02' W! a Greenw^h



Scale of Miles. 1 2 3 4 5 6 7

SAVAGE ISLE.

Lat.....19° 01' S°
Longit.....169° 37' W! a Greenw^h



Published Etc etc 1777 by W^m Strahan in New Street Shoe Lane, & Tho^s Cadell in the Strand London.

N^o XII



LANDESBIBLIOTHEK
OLDENBURG

