

Landesbibliothek Oldenburg

Digitalisierung von Drucken

A Voyage To The Pacific Ocean

Undertaken, By The Command Of His Majesty, For Making Discoveries in the Northern Hemisphere. To Determine The Position and Extent of the West Side of North America; its Distance from Asia; and the Practicability of a Northern Passage to Europe. Performed Under The Direction Of Captians Cook, ...

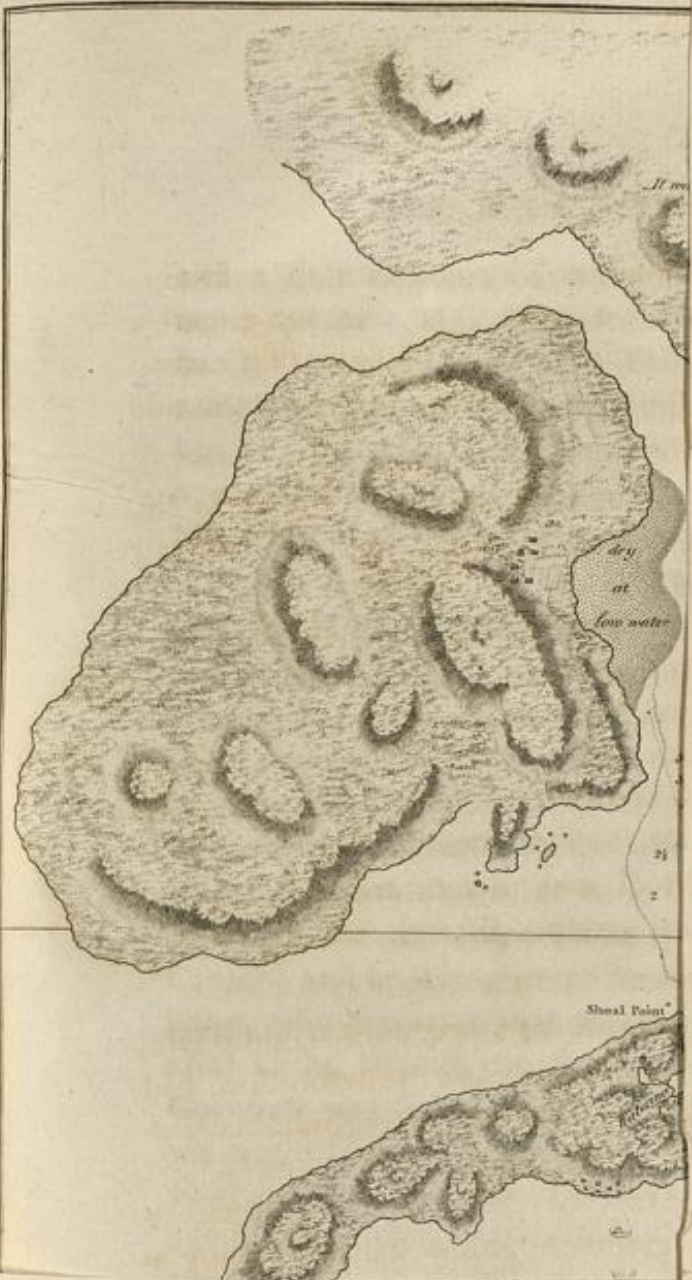
King, James

Cook, James

London, 1784

[Plate 81] Sketch of the Typa and Macao.

urn:nbn:de:gbv:45:1-2282



421

779-
ember.

The



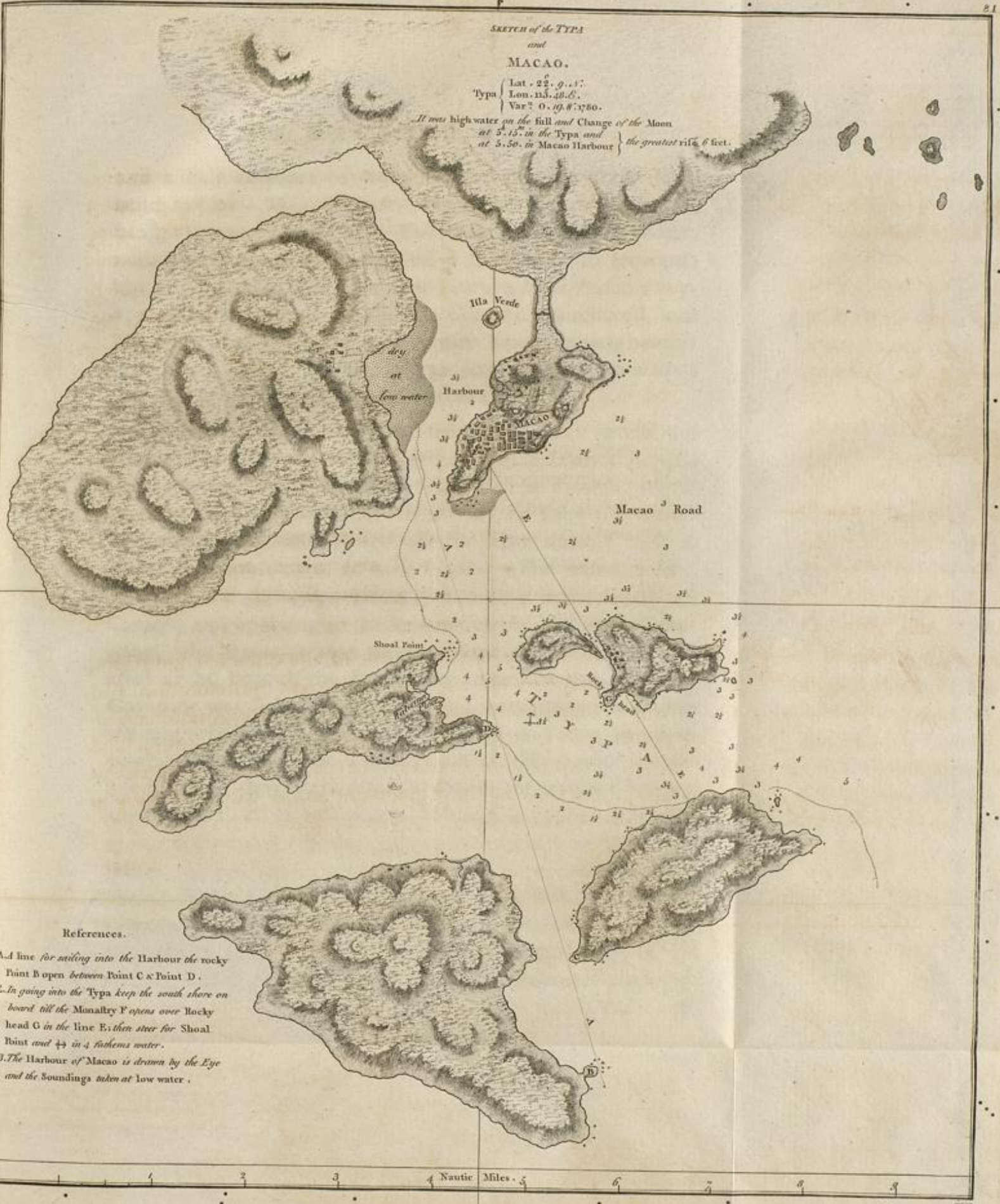
SKETCH of the TYPA

and

MACAO.

Typa { Lat. 22. 9. 17.
Lon. 113. 48. 6.
Var. 0. 19. 8. 1760.

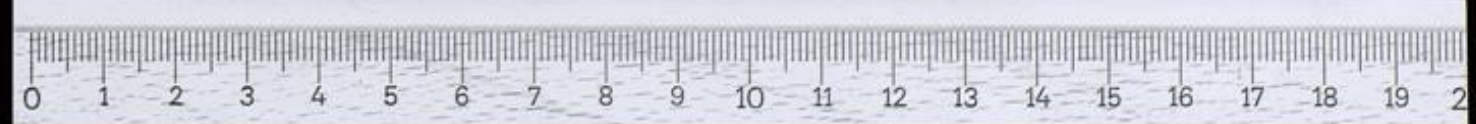
It was high water on the full and Change of the Moon
at 5. 15. in the Typa and } the greatest rise 6 feet.
at 5. 50. in Macao Harbour }



References.

- A-D line for sailing into the Harbour the rocky Point B open between Point C & Point D.
- E. In going into the Typa keep the south shore on board till the Monaltry opens over Rocky head G in the line E. then steer for Shoal Point and $\frac{1}{2}$ in 4 fathoms water.
- N. The Harbour of Macao is drawn by the Eye and the Soundings taken at low water.

Nautic Miles . 5 6 7 8 9



420

De

Thur



1111

